




bing Directions to Lake Billy Chinook Houseboats from the North

- A** Madras, OR
- B** Lake Billy Chinook Houseboats 44.585861, -121.376119

If coming from North of Madras, make sure to put Madras as a stop in your GPS.

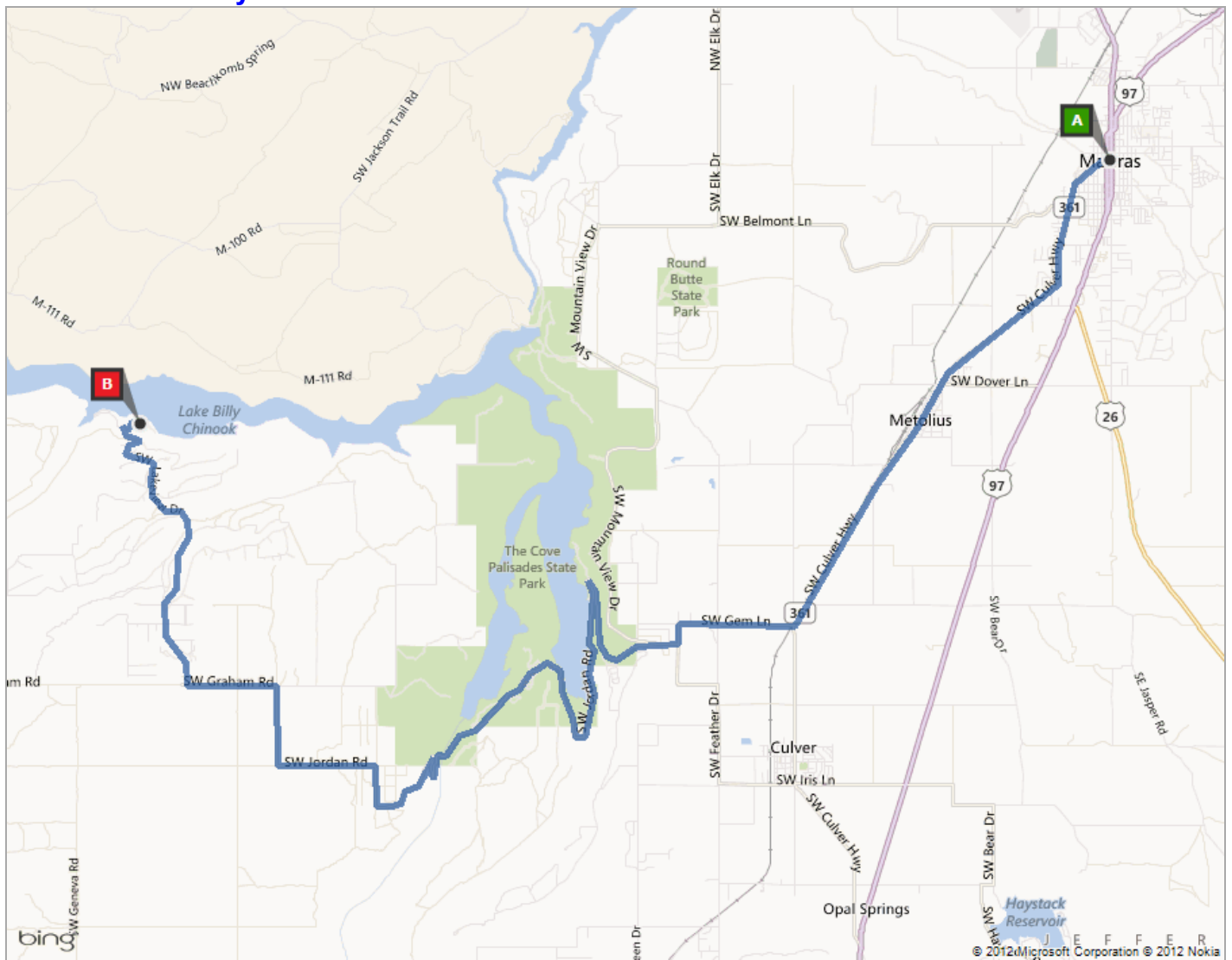
 On the go? Use **m.bing.com** to find maps, directions, businesses, and more

Route:

A	Madras, OR	A-B: 26.4 mi 42 min
	1. Depart OR-361 / SWD St toward US-26 S / US-97 S / SW 4th St	492 ft
↑↑	2. Keep left to stay on OR-361 / SW Culver Hwy	4.5 mi
↑↑	3. Keep left to stay on OR-361 / SW Culver Hwy	2.8 mi
↷	4. Turn right onto SW Gem Ln	1.5 mi
↑	5. Road name changes to SW Frazier Dr	0.3 mi
↷	6. Turn right onto SW Peck Rd	0.3 mi
↑	7. Keep straight onto SW Jordan Rd	10.3 mi 11 min
↷	8. Bear right onto Graham Rd	1.0 mi
↶	9. Turn left onto SW Graham Rd	1.1 mi
↷	10. Turn right onto SW Lakeview Dr  Private Road  Gated road	2.1 mi
↑↑	11. Keep left to stay on SW Lakeview Dr	1.9 mi
↑↑	12. Keep left to stay on SW Lakeview Dr	0.3 mi
↑↑	13. Keep right to stay on SW Lakeview Dr	0.4 mi
B	14. Arrive at 44.585861, -121.376119 - Lake Billy Chinook Houseboats The last intersection is SW Fly Creek Rd	

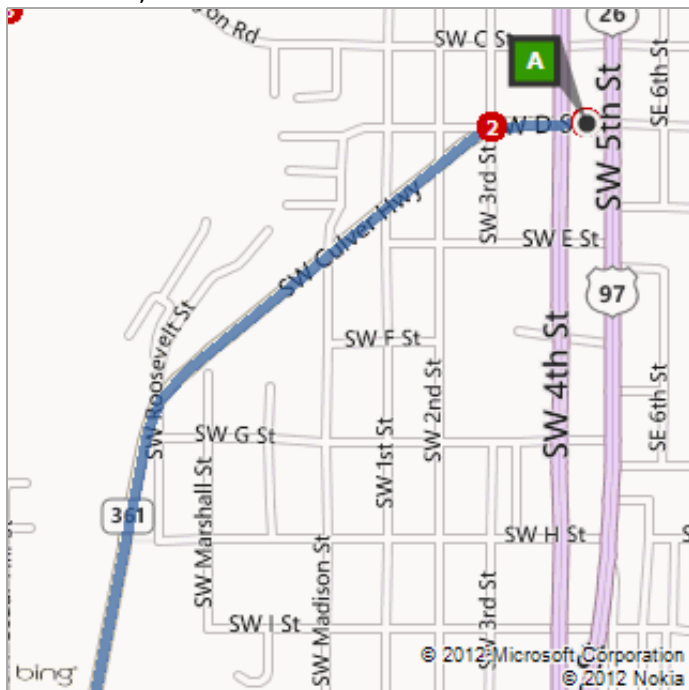
These directions are subject to the Microsoft®: Service Agreement and for informational purposes only. No guarantee is made regarding their completeness or accuracy. Construction projects, traffic, or other events may cause actual conditions to differ from these results. Map and traffic data © 2010 NAVTEQ™.

Route: to Lake Billy Chinook Houseboats from the North



This was your map view in the browser window.

A: Madras, OR




B: Lake Billy Chinook Houseboats 44.585861, -121.376119



















bing Directions to Lake Billy Chinook Houseboats from the South

- A** Redmond, OR
- B** Lake Billy Chinook Houseboats 44.585861, -121.376119

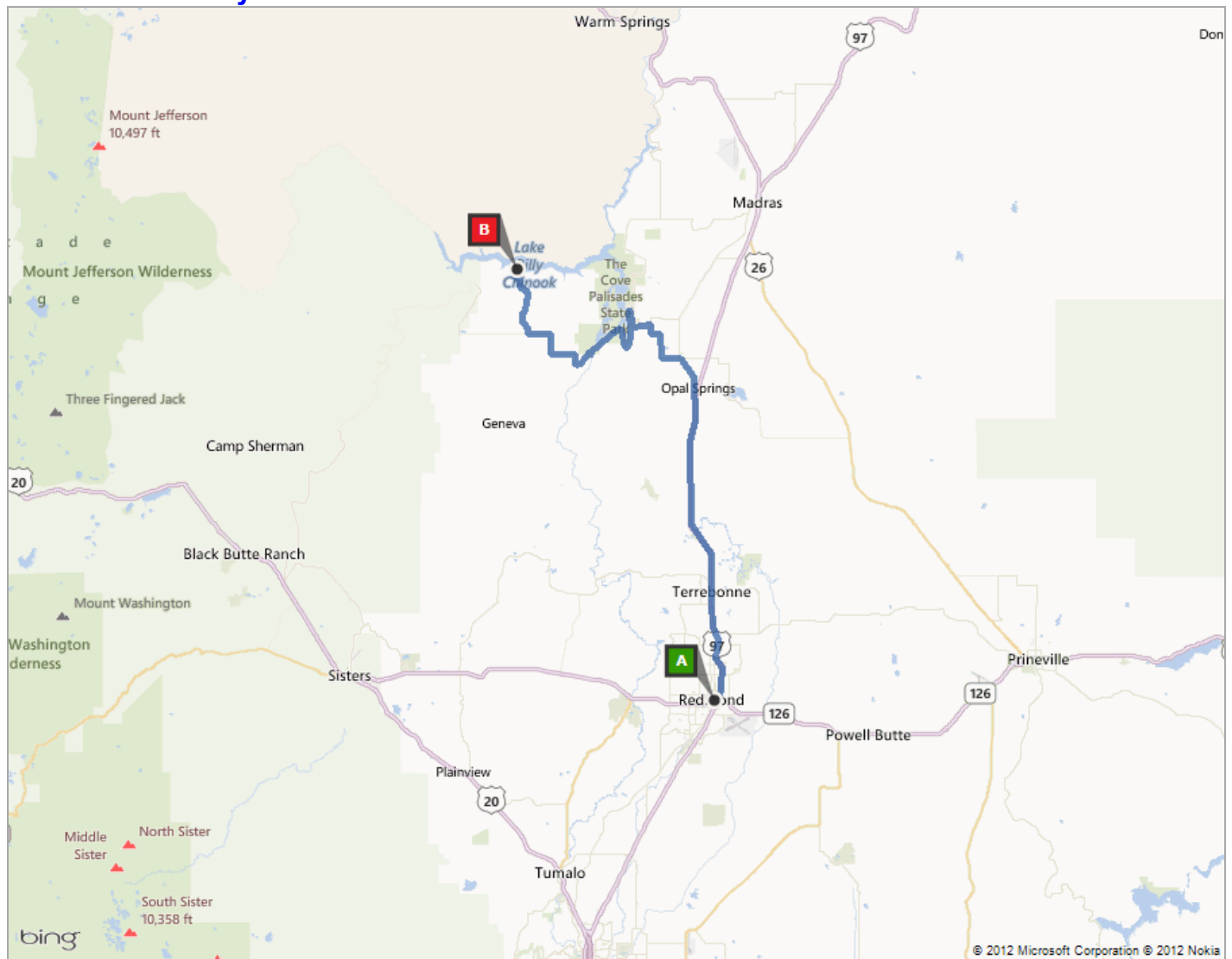
If coming from south of the lake, make sure to put Redmond as a stop in your GPS.

 On the go? Use **m.bing.com** to find maps, directions, businesses, and more

Route:

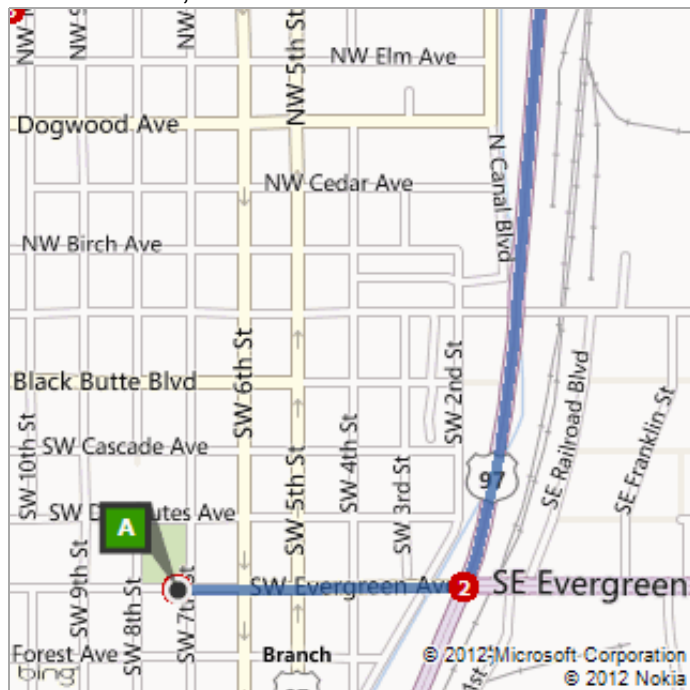
A	Redmond, OR	A-B: 38.9 mi 57 min
	1. Depart SW Evergreen Ave toward SW 7th St	0.3 mi
	2. Turn left onto US-97 Pass TEXACO in 5.6 mi	15.7 mi 18 min
	3. Bear left onto OR-361 / SW Culver Hwy	2.3 mi
	4. Turn left onto SW Iris Ln	1.0 mi
	5. Turn right onto SW Feather Dr	1.2 mi
	6. Turn left onto SW Fisch Ln	0.5 mi
	7. Road name changes to SW Frazier Dr	0.5 mi
	8. Turn left onto SW Peck Rd	0.3 mi
	9. Keep straight onto SW Jordan Rd	10.3 mi 11 min
	10. Bear right onto Graham Rd	1.0 mi
	11. Turn left onto SW Graham Rd	1.1 mi
	12. Turn right onto SW Lakeview Dr  Private Road  Gated road	2.1 mi
	13. Keep left to stay on SW Lakeview Dr	1.9 mi
	14. Keep left to stay on SW Lakeview Dr	0.3 mi
	15. Keep right to stay on SW Lakeview Dr	0.4 mi
B	16. Arrive at 44.585861, -121.376119 - Lake Billy Chinook Houseboats The last intersection is SW Fly Creek Rd	

Route: to Lake Billy Chinook Houseboats from the South



This was your map view in the browser window.

A: Redmond, OR



B: Lake Billy Chinook Houseboats 44.585861, -121.376119

